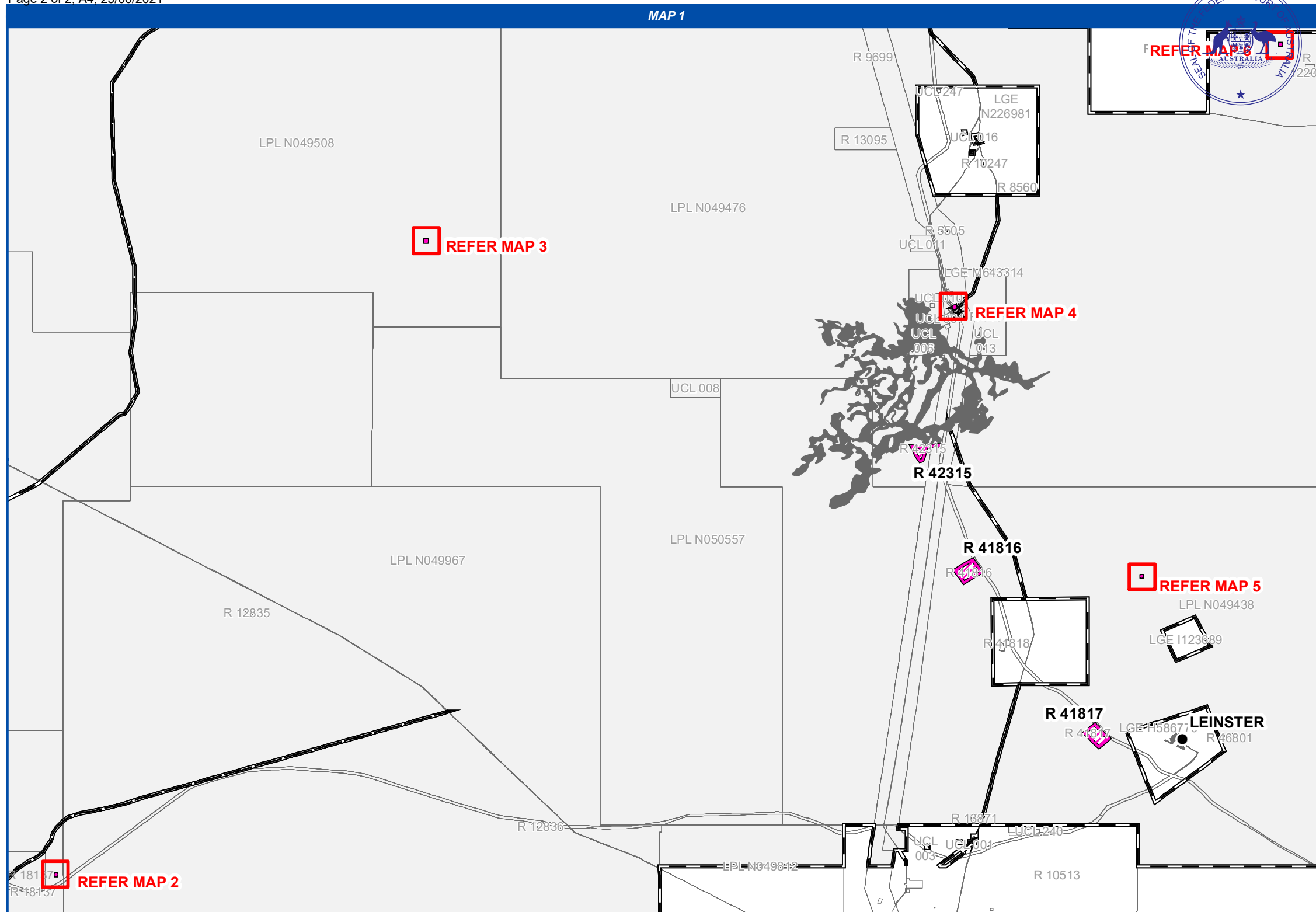




ATTACHMENT C

The following is Attachment C to this application.



NOTES

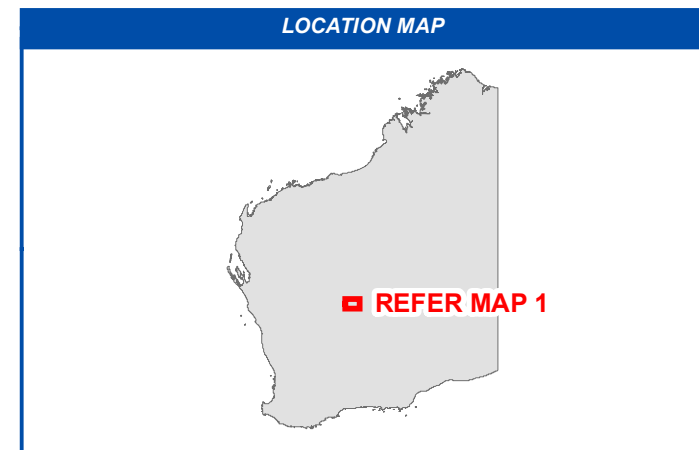
0 5 10 20 km

Map 1 scale 1:330,000

0 100 200 400 600 m

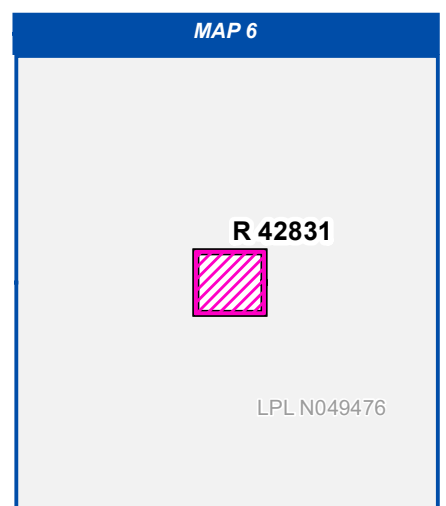
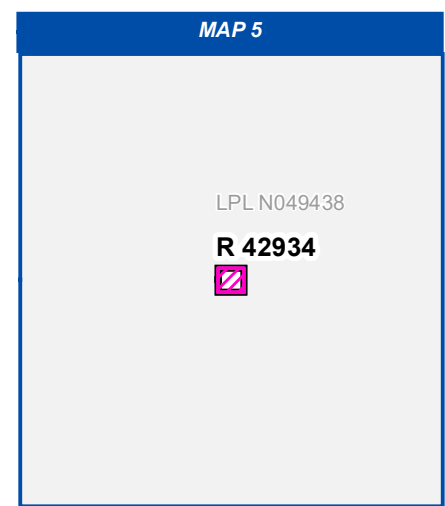
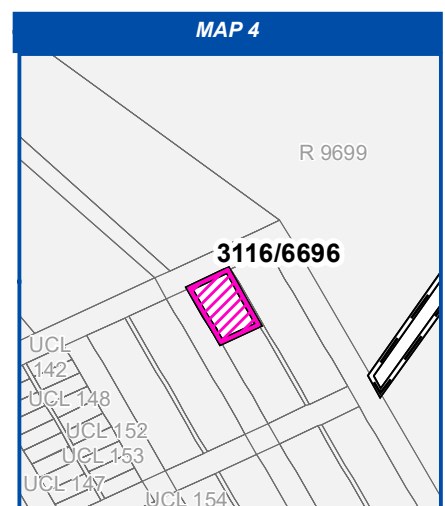
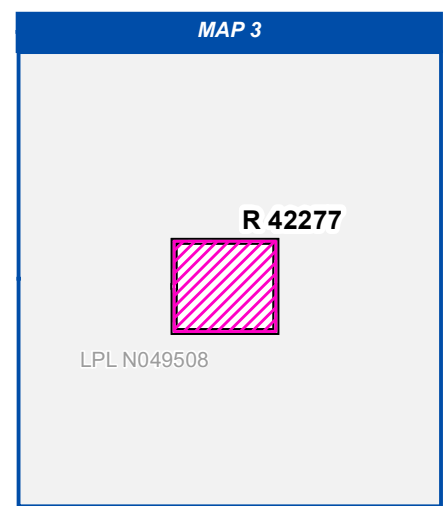
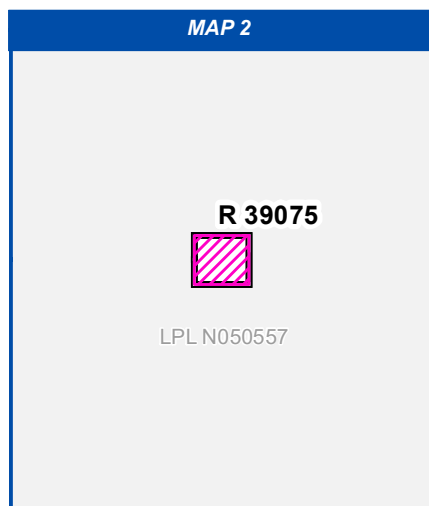
Map 2-6 scale 1:10,000

Coordinate System: GCS GDA 1994
 Datum: GDA 1994
 Units: Degree
 Data Sources: Cadastral data sourced from Landgate July 2019. Application boundary data compiled by Central Desert Native Title Services (CDNTS) with spatial data from Department of Mines, Industry Regulation and Safety (DMIRS), National Native Title Tribunal (NNTT) Main Roads WA (MRWA), Shire of Sanstone, Shire of Wiluna and Landgate.
 Date: 22/07/2020



LEGEND

- Compensation Claim Area (CDNTS)
- Lake Miranda (Geoscience)
- Cadastral Data (Landgate)
- WCD2017/001 Determination Area (NNTT)



TJIWARL COMPENSATION MAP 1B

Attachment C
Map 1B

Tjiwarl Compensation Claim Group
Compensation Application

Overall Compensation Application Area